

BEAVER LAKE PARK
THE CAMP

KING COUNTY DIVISION OF NATURAL RESOURCES AND PARKS
KING COUNTY , WASHINGTON

THE PORTICO GROUP
Architects & Landscape Architects

106 LENORA STREET
SEATTLE WASHINGTON 98121-2210
(206) 448-6506 FAX (206) 441-1547

CONSULTANTS

Caribe Engineers, Inc.
Structural & Civil Engineers 206-367-2570

Anne Symonds & Associates, Inc.
Consulting Engineers 206-441-1855

de Montigny Engineers, Inc.
Mechanical Consulting Engineers 206-941-2139

SITE TEMP. EROS. CONTROL DETAILS S.1.3.1

SITE PROTECT BERM S.1.10.1

LAND USE INSPECTION SECTION
MAY 18 2001
RECEIVED

Underground Utility Locator Service
1-800-424-5555

Utility Field Contacts
Puget Power & Light Co.
Bill Sanders (206) 746-5000

U.S. West Communications
Gordy Arwine, Local Design Engineer (206) 235-3600
Bob Steen, Building Consulting Engineer (206) 228-0213

King County Water & Sewer District
Ron Little, General Manager (206) 392-6256

Surveyor
King County Natural Resources & Parks Division
Don Foy, Party Chief (206) 296-4150

King County Preconstruction / Inspection Requirements
Before any construction or development activity a preconstruction meeting must be held between the BALD Division North County Inspection Unit, tel. 296-6645, the Applicant, and the Applicant's Construction Representative.

LEGAL DESCRIPTION

PARCEL 1:

The South 80 feet of Government Lot 3 in Section 2, Township 24 North, Range 6 East W.M.;
EXCEPT the West 30 feet conveyed to King County by deed recorded under Recording No. 4799394;
ALSO EXCEPT the East 10 feet of the West 40 feet of the South 80 feet also conveyed to King County for 252nd Avenue S.E. by deed recorded under Recording No. 5720794.

PARCEL 2:

That portion of Government Lot 3 in Section 11, Township 24 North, Range 6 East, W.M., lying North of the channel connecting Beaver Lake with the swampy lake to the Southwest, being approximately the Northerly 700 feet of said Lot 3.

PARCEL 4:

The Northwest 1/4 of the Northwest 1/4 of Section 11, Township 24 North, Range 6 East, W.M.;
EXCEPT the West 30 feet thereof as conveyed to King County for 244th Avenue S.E. by deed recorded under Recording No. 5454980;
ALSO EXCEPT S.E. 24th Street.

ALL situate in the County of King, State of Washington.

PARCEL 3:

The Northeast 1/4 of the Northwest 1/4 of Section 11, Township 24 North, Range 6 East, W.M.;
EXCEPT that portion of said subdivision described as follows:

BEGINNING at a point 750 feet East of the Southwest corner of said Northeast 1/4 of the Northwest 1/4, and running
thence North 57°58' East 140 feet, more or less, to the shore of the small swampy lake;
thence Southeasterly, along the shore of said lake to its intersection with the South line of said subdivision;
thence West to the point of beginning;
ALSO EXCEPT that portion of said subdivision described as follows:

BEGINNING at the Southeast corner of said Northeast 1/4 of the Northwest 1/4;
thence North 258 feet, more or less, to the shore of the small swampy lake;
thence Southwesterly to its intersection with the South line of said subdivision;
thence East to beginning.

Project Summary

Project Site Area: 80 Acres
(The Camp Phase involves approximately 7 Acres)

Existing Zoning: RS 15000 & RS 9600

Parking Spaces Required: 99 Spaces

Parking Spaces Provided: 99 Spaces

Shorelines Designation : Rural

Seismic Zone : Zone #3

Fire Zone : Zone #3

Floor Design Load : 100 psf slab on grade

Wind Design Load : 80 mph, Exposure 'B'

Roof Design Load : 25 psf live load, 15 psf dead load

Soil Bearing Capacity: 2 ksf (Assumed)

Proposed Use of Bldg. : Remodel existing Mess Hall into new Picnic Shelter (Non-Heated)

1985 UBC Designation of Occupancy Group : A2.1

1985 UBC Type of Construction of Proposed Bldg. : VN - Non rated

Total Bldg. Area : 1,770 sf Bldg Area

Occupancy Load : 18 (15 sf / occupant)

Project Site

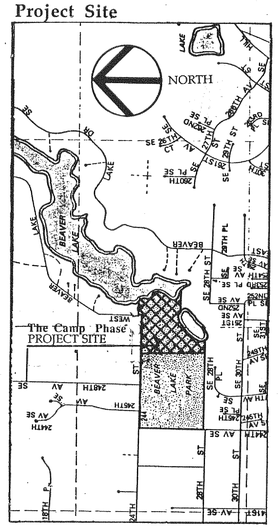

Vicinity Map

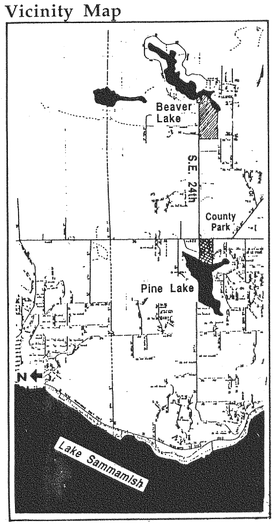

Location Maps

Sheet Index:

Sheet Title — Sheet #

General
Title Sheet G-1-1
Abbreviations, & Legend G-1-2
Existing Conditions/Limit of Work G-1-3

Site
Plans
Site Existing Conditions & Demolition Plan A S-1-1
Site Existing Conditions & Demolition Plan B S-1-2
Site Temporary Erosion Control Plan S-1-3
Site Layout Plan A S-1-4
Site Layout Plan B S-1-5
Cornus Compass & The Hearth Layout & Grading Plan S-1-6
Parking Lot & Pathway Layout & Grading Plan S-1-7
Parking Lot Striping Plan S-1-8
Grading & Storm Drainage Plan A S-1-9
Grading & Storm Drainage Plan B S-1-10
Parking Lot Grading & Drainage Plan S-1-11
Detention Plan Outfall Plan S-1-11-1
Irrigation Plan A S-1-12
Irrigation Plan B S-1-13
Planting Plan A S-1-14
Planting Plan B S-1-15
Site Mechanical Plan A: (Water) S-1-16
Site Mechanical Plan B: (Water) S-1-17
Site Electrical Plan A: Electrical, Telephone, & Fire S-1-18
Site Electrical Plan B: Electrical, Telephone, & Fire S-1-19
Site Mechanical Plan " : (Septic) S-1-20

Sections & Details
Irrigation Details S-2-1
Irrigation & Planting Details S-2-2
Entry Gate Plan & Elevation S-2-3
Entry Gate Details S-2-4
Entry Gate, Sign, & Parking Details S-2-5
Not Used S-2-6
Paving & Site Cross Sections S-2-7
The Loge Court & The Hearth Details S-2-8
Bollard Details Details S-2-9

Misc. Details S-2-10
Grading & Storm Drainage Details S-2-11
Storm Sewer Profiles S-2-12
Site Water Distribution Details S-2-13
Site Water Distribution Details ..... S-2-14-1, S-2-14-2, & S-2-14-3
Site Electrical Details S-2-15
SITE REVISIONS S-2-10, S-2-17

The Cabrini Loge Remodel
Architecture
Plans
Foundation & Floor Plans, Roof Framing & Roof Plans A-1-1

Sections & Details
North & South Elevations: A-1-2
East & West Elevations, & Section A-1-3
Building Section & Misc. Details A-1-4
Foundation & Framing Details A-1-5
Door & Window Details A-1-6
BUILDING REVISIONS A-1-7, A-1-8

Electrical
Plans
Electrical Plan & Details E-1-1

REGISTERED ARCHITECT
CHARLES G. MAYES
STATE OF WASHINGTON

STATE OF WASHINGTON REGISTERED LANDSCAPE ARCHITECT
MICHAEL S. HAMM
CERTIFICATE NO. 351

FINAL CORRECTED PLAN
DATE: 7/5/01
APPROVED:

K.C. BALD FILE # C 9003006

REVISIONS:	DATE:
PROJ. REG DRAW.	5/14/93

KING COUNTY NATURAL RESOURCES & PARKS DIVISION
2040 84TH AVENUE S.E., MERCER ISLAND, WASHINGTON 98040

THE PORTICO GROUP
Architects & Landscape Architects
106 Lenora Street
Seattle, Washington 98121-2210
206 448 6506 FAX 206 441 1547

Caribe Engineering, Inc.
Structural & Civil Engineers 206 367 2570

Anne Symonds & Associates, Inc.
Consulting Engineers 206 441 1855

de Montigny Engineers, Inc.
Mechanical Consulting Engineers 206 941 2139

BEAVER LAKE PARK: THE CAMP

SCALE: NA
DATE: 3/4/90
DRAWN BY: LM
CHECKED BY: MH
JOB NO.: C9003006 L90SI1036

TITLE SHEET

SHEET G-1-1 OF

AS-BUILT NO. 01-0700

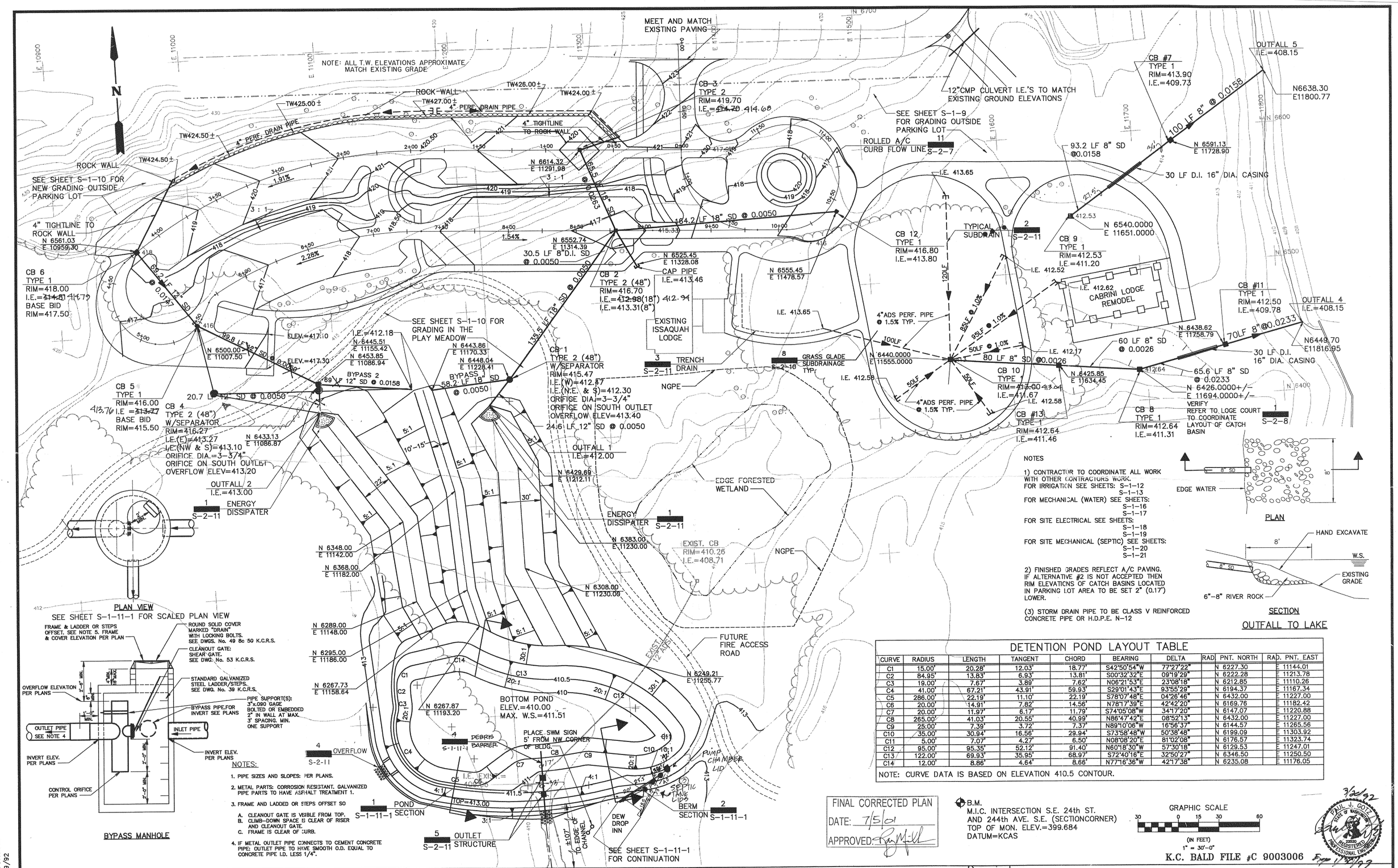

NOTES

1) CONTRACTOR TO COORDINATE ALL WORK WITH OTHER CONTRACTORS WORK.
FOR IRRIGATION SEE SHEETS: S-1-12, S-1-13
FOR MECHANICAL (WATER) SEE SHEETS: S-1-16, S-1-17
FOR SITE ELECTRICAL SEE SHEETS: S-1-18, S-1-19
FOR SITE MECHANICAL (SEPTIC) SEE SHEETS: S-1-20, S-1-21

2) FINISHED GRADES REFLECT A/C PAVING. IF ALTERNATIVE #2 IS NOT ACCEPTED THEN RIM ELEVATIONS OF CATCH BASINS LOCATED IN PARKING LOT AREA TO BE SET 2" (0.17') LOWER.

(3) STORM DRAIN PIPE TO BE CLASS V REINFORCED CONCRETE PIPE OR H.D.P.E. N-12

PLAN

SECTION

OUTFALL TO LAKE

DETENTION POND LAYOUT TABLE

CURVE	RADIUS	LENGTH	TANGENT	CHORD	BEARING	DELTA	RAD. PNT. NORTH	RAD. PNT. EAST
C1	15.00'	20.28'	12.03'	18.77'	S42°50'54"W	77°27'22"	N 6227.30	E 11144.01
C2	84.95'	13.83'	6.93'	13.81'	S00°32'32"E	09°19'29"	N 6222.28	E 11213.78
C3	19.00'	7.67'	3.89'	7.62'	N06°21'53"E	23°08'18"	N 6212.85	E 11110.26
C4	41.00'	67.21'	43.91'	59.93'	S29°01'43"E	93°55'29"	N 6194.37	E 11167.34
C5	286.00'	22.19'	11.10'	22.19'	S78°07'48"E	04°26'46"	N 6432.00	E 11227.00
C6	20.00'	14.91'	7.82'	14.56'	N78°17'39"E	42°42'20"	N 6169.76	E 11182.42
C7	20.00'	11.97'	6.17'	11.79'	S74°05'08"W	34°17'20"	N 6147.07	E 11220.88
C8	265.00'	41.03'	20.55'	40.99'	N86°47'42"E	08°52'13"	N 6432.00	E 11227.00
C9	25.00'	7.39'	3.72'	7.37'	N89°10'06"W	16°56'37"	N 6144.57	E 11265.56
C10	35.00'	30.94'	16.56'	29.94'	S73°58'48"W	50°38'48"	N 6199.09	E 11303.92
C11	5.00'	7.07'	4.27'	6.50'	N08°08'20"E	81°02'08"	N 6176.57	E 11323.74
C12	95.00'	95.35'	52.12'	91.40'	N60°18'30"W	57°30'18"	N 6129.53	E 11247.01
C13	122.00'	69.93'	35.95'	68.97'	S72°40'16"E	32°50'27"	N 6346.50	E 11250.50
C14	12.00'	8.86'	4.64'	8.66'	N77°16'36"W	42°17'38"	N 6235.08	E 11176.05

NOTE: CURVE DATA IS BASED ON ELEVATION 410.5 CONTOUR.

NOTES:

1. PIPE SIZES AND SLOPES: PER PLANS.
2. METAL PARTS: CORROSION RESISTANT. GALVANIZED PIPE PARTS TO HAVE ASPHALT TREATMENT 1.
3. FRAME AND LADDED OR STEPS OFFSET SO
   A. CLEANOUT GATE IS VISIBLE FROM TOP.
   B. CLIMB-DOWN SPACE IS CLEAR OF RISER AND CLEANOUT GATE.
   C. FRAME IS CLEAR OF CURB.
4. IF METAL OUTLET PIPE CONNECTS TO CEMENT CONCRETE PIPE: OUTLET PIPE TO HAVE SMOOTH O.D. EQUAL TO CONCRETE PIPE I.D. LESS 1/4".

FINAL CORRECTED PLAN
DATE: 7/5/01
APPROVED:

B.M.
M.I.C. INTERSECTION S.E. 24th ST. AND 244th AVE. S.E. (SECTIONCORNER)
TOP OF MON. ELEV.=399.684
DATUM=KCAS

GRAPHIC SCALE
30 0 15 30 60
(IN FEET)
1" = 30'-0"

K.C. BALD FILE #C 9003006

3/20/92
PAUL J. GOTT
STATE OF WASHINGTON
22520
REGISTERED PROFESSIONAL ENGINEER
Exp 1/20/93

REVISIONS:	DATE:
PROJ. RECORD DRAW.	5/14/93

KING COUNTY NATURAL RESOURCES & PARKS DIVISION
2040 84TH AVENUE S.E., MERCER ISLAND, WASHINGTON 98040

THE PORTICO GROUP
Architects & Landscape Architects
106 Lenora Street
Seattle, Washington 98121-2210
206 448 6506 FAX 206 441 1547

Caribe Engineering, Inc. Structural & Civil Engineers 206 367 2570
Anne Symonds & Associates, Inc. Consulting Engineers 206 441 1855
de Montigny Engineers, Inc. Mechanical Consulting Engineers 206 941 2139

BEAVER LAKE PARK: THE CAMP

SCALE: 1"-30'
DATE: 3/20/92
DRAWN BY: BJS
CHECKED BY: PJG
JOB NO.

PARKING LOT GRADING AND DRAINAGE PLAN

SHEET S-1-11 OF

FILE NAME: 2007S111.DWG
PLOT DATE: 3/19/92

AS-BUILT NO. 01-0701

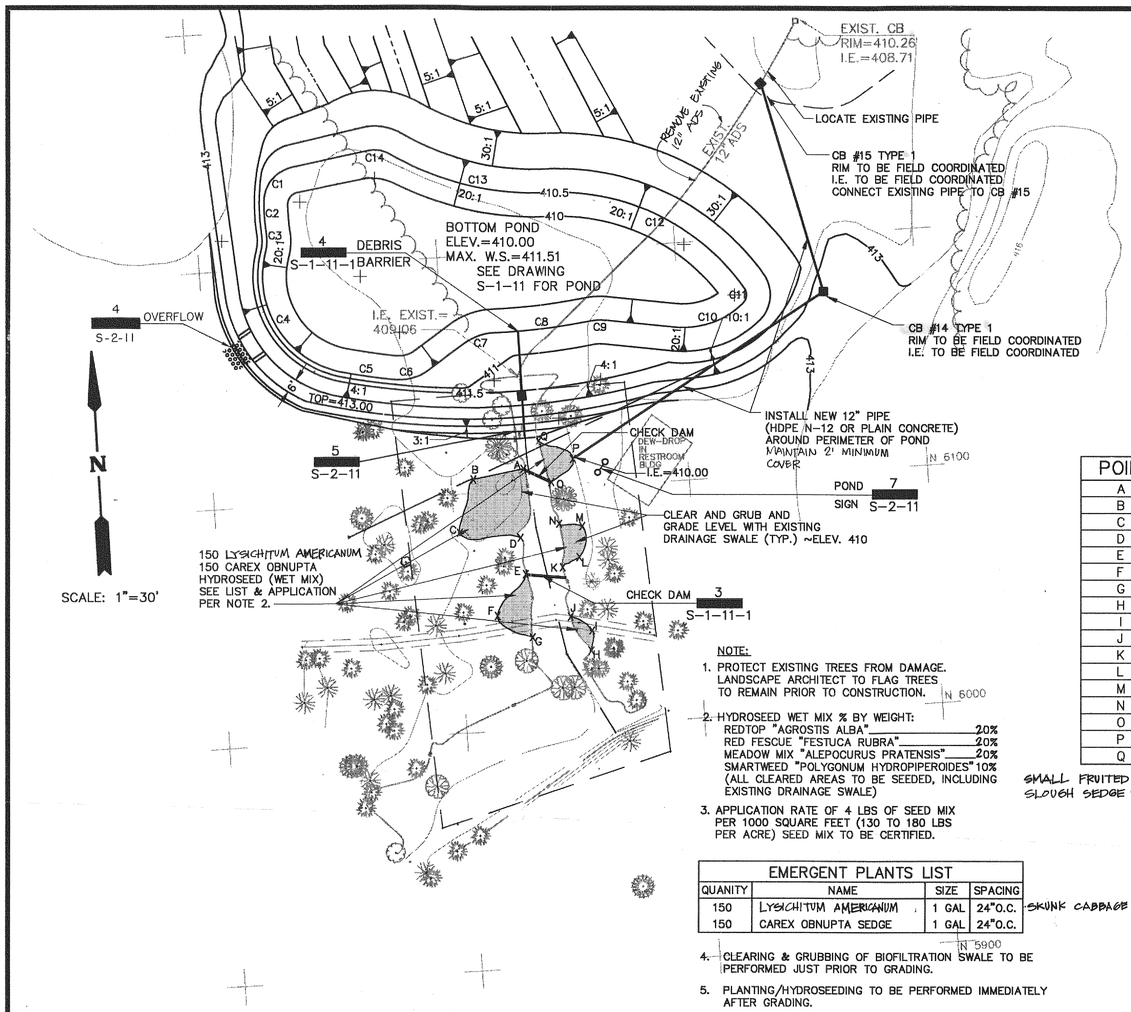

NOTE:

1. PROTECT EXISTING TREES FROM DAMAGE. LANDSCAPE ARCHITECT TO FLAG TREES TO REMAIN PRIOR TO CONSTRUCTION.
2. HYDROSEED WET MIX % BY WEIGHT:
   REDTOP "AGROSTIS ALBA"_____20%
   RED FESCUE "FESTUCA RUBRA"_____20%
   MEADOW MIX "ALEPOCURUS PRATENSIS"_____20%
   SMARTWEED "POLYGONUM HYDROPIPEROIDES" 10%
   (ALL CLEARED AREAS TO BE SEEDED, INCLUDING EXISTING DRAINAGE SWALE)
3. APPLICATION RATE OF 4 LBS OF SEED MIX PER 1000 SQUARE FEET (130 TO 180 LBS PER ACRE) SEED MIX TO BE CERTIFIED.

EMERGENT PLANTS LIST			
QUANITY	NAME	SIZE	SPACING
150	LYSICHITUM AMERICANUM	1 GAL	24"O.C. SKUNK CABBAGE
150	CAREX OBNUPTA SEDGE	1 GAL	24"O.C.

4. CLEARING & GRUBBING OF BIOFILTRATION SWALE TO BE PERFORMED JUST PRIOR TO GRADING.
5. PLANTING/HYDROSEEDING TO BE PERFORMED IMMEDIATELY AFTER GRADING.
6. STRAW TO BE PLACED AFTER SEEDING. JUTE NETTING TO BE PLACED OVER STRAW AND STAKED IN PLACE.
7. BIOFILTRATION SWALE TO BE IN PLACE BY SEPTEMBER 15, 1992.

POINT	NORTHING	EASTING
A	6109.15	11230.65
B	6105.93	11209.44
C	6083.86	11202.38
D	6080.15	11227.74
E	6064.64	11229.00
F	6047.84	11216.00
G	6038.13	11230.08
H	6030.75	11254.10
I	6039.21	11255.12
J	6045.17	11246.62
K	6066.68	11244.58
L	6070.35	11251.84
M	6083.19	11253.84
N	6084.94	11244.41
O	6102.71	11242.23
P	6111.98	11251.82
Q	6120.39	11237.86

SMALL FRUITED BULLRUSH "SCIRPUS MICROCARPUS" 15%
SLOUGH SEDGE 'CAREX LIVIDA' 15%

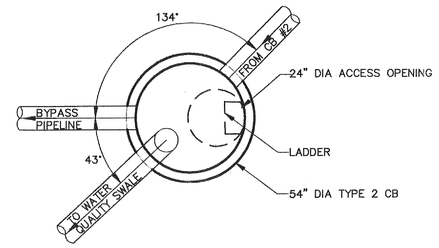

CB #1 PLAN

SCALE: 1"=2'-0"

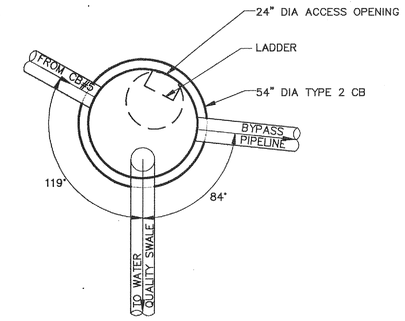

CB #4 PLAN

SCALE: 1"=2'-0"

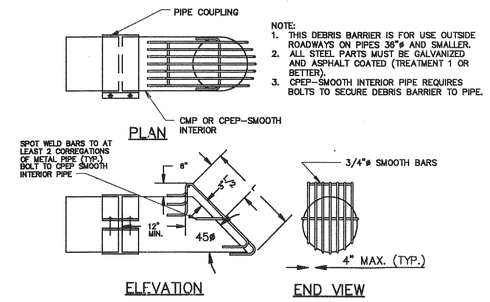

NOTE:
1. THIS DEBRIS BARRIER IS FOR USE OUTSIDE ROADWAYS ON PIPES 36"ø AND SMALLER.
2. ALL STEEL PARTS MUST BE GALVANIZED AND ASPHALT COATED (TREATMENT 1 OR BETTER).
3. CPEP-SMOOTH INTERIOR PIPE REQUIRES BOLTS TO SECURE DEBRIS BARRIER TO PIPE.

4 DEBRIS BARRIER

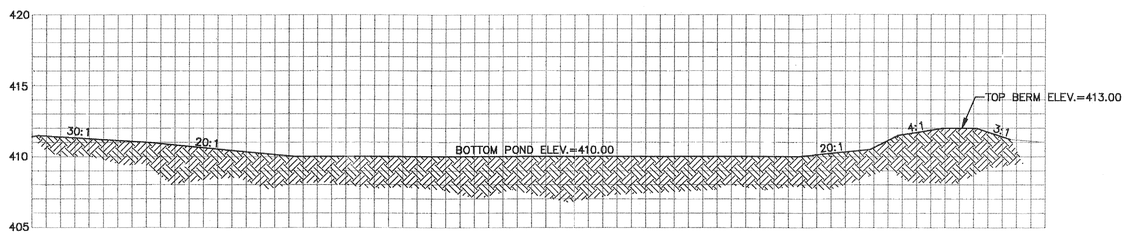

1 POND SECTION

SCALE: VERTICAL: 1"=5'-0"
HORIZ: 1"=10'-0"

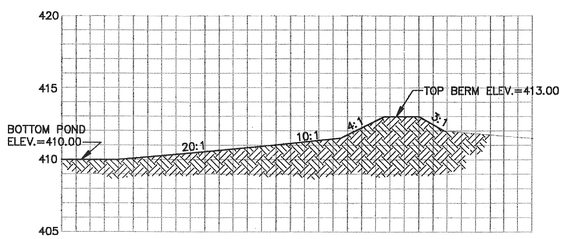

2 BERM SECTION

SCALE: VERTICAL: 1"=5'-0"
HORIZ: 1"=10'-0"

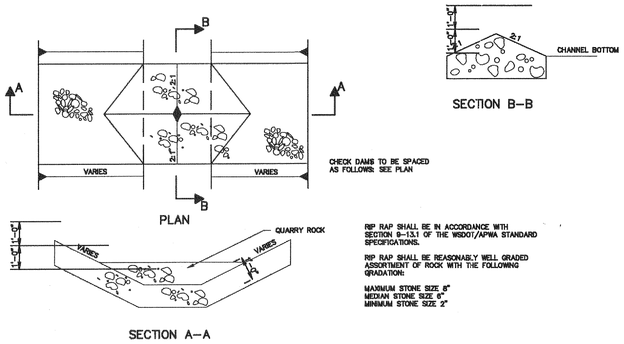

RIP RAP SHALL BE IN ACCORDANCE WITH SECTION 9-13.1 OF THE WSDOT/APWA STANDARD SPECIFICATIONS.

RIP RAP SHALL BE REASONABLY WELL GRADED ASSORTMENT OF ROCK WITH THE FOLLOWING GRADATION:

MAXIMUM STONE SIZE 8"
MEDIAN STONE SIZE 6"
MINIMUM STONE SIZE 2"

3 BIOFILTRATION SWALE CHECK DAM

NOTES

1) CONTRACTOR TO COORDINATE ALL WORK WITH OTHER CONTRACTORS WORK.
FOR IRRIGATION SEE SHEETS: S-1-12
S-1-13
FOR MECHANICAL (WATER) SEE SHEETS:
S-1-16
S-1-17
FOR SITE ELECTRICAL SEE SHEETS:
S-1-18
S-1-19
FOR SITE MECHANICAL (SEPTIC) SEE SHEETS:
S-1-20
S-1-21

FINAL CORRECTED PLAN
DATE: 7/5/01
APPROVED:

GRAPHIC SCALE
30 0 15 30 60
(IN FEET)
1" = 30'-0"

PAUL J. GOTZ
STATE OF WASHINGTON
20806
REGISTERED PROFESSIONAL ENGINEER
8/20/92
Exp 7/5/93

K.C. BALD FILE #C 9003006

REVISIONS:	DATE:
PROJ RECORD DRAW.	5/19/93

KING COUNTY NATURAL RESOURCES & PARKS DIVISION
2040 84TH AVENUE S.E., MERCER ISLAND, WASHINGTON 98040

THE PORTICO GROUP
Architects & Landscape Architects
106 Lenora Street
Seattle, Washington 98121-2210
206 448 6506 FAX 206 441 1547

Caribe Enigineering, Inc. Structural & Civil Engineers 206 367 2570
Anne Symonds & Associates, Inc. Consulting Engineers 206 441 1855
de Montigny Engineers, Inc. Mechanical Consulting Engineers 206 941 2139

BEAVER LAKE PARK: THE CAMP

SCALE: AS NOTED
DATE: 3/20/92
DRAWN BY: BJS
CHECKED BY: PJG
JOB NO.

DETENTION POND OUTFALL PLAN

SHEET
OF
S-1-11-1

FILE NAME: 20071111.DWG
PLOT DATE: 3/19/92

AS-BUILT NO. 01-0702

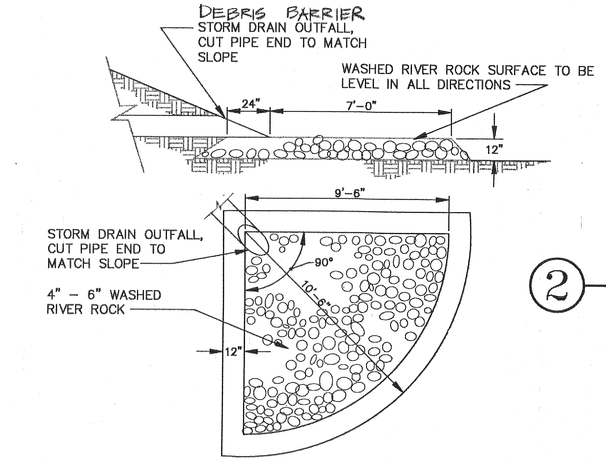

1 ENERGY DISSIPATOR DETAIL
SCALE: NONE

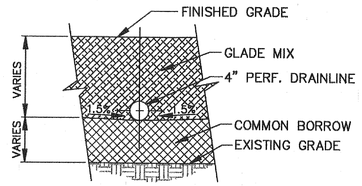

2 TYPICAL SUBDRAIN DETAIL
SCALE: NONE

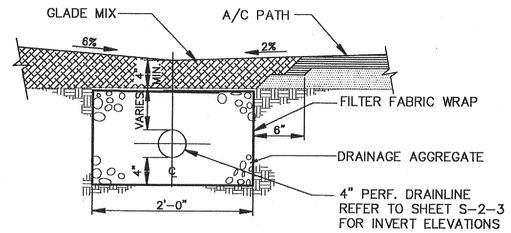

3 TRENCH DRAIN AT ISSAQUAH LODGE DETAIL
SCALE: NONE

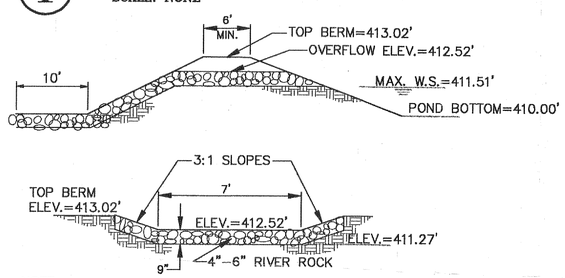

NOTE:
RIP RAP SHALL BE IN ACCORDANCE WITH SECTION 9-13.1 OF THE WSDOT/APWA STANDARD SPECIFICATIONS.
RIP RAP TO BE REASONABLY WELL GRADED WITH ROCK GRADATION AS FOLLOWS:

PASSING 8 INCH SIEVE 100% } OR { MAXIMUM STONE SIZE 8"
PASSING 6 INCH SIEVE 100% } OR { MEDIUM STONE SIZE 6"
PASSING 2 INCH SIEVE 100% } OR { MINIMUM STONE SIZE 2"

4 DETENTION POND OVERFLOW DETAIL
SCALE: NONE

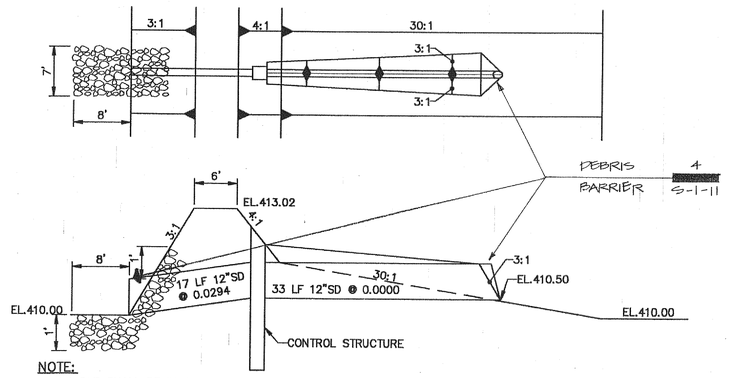

NOTE:
RIP RAP SHALL BE IN ACCORDANCE WITH SECTION 9-13.1 OF THE WSDOT/APWA STANDARD SPECIFICATIONS.
RIP RAP TO BE REASONABLY WELL GRADED WITH ROCK GRADATION AS FOLLOWS:

PASSING 8 INCH SIEVE 100% } OR { MAXIMUM STONE SIZE 8"
PASSING 6 INCH SIEVE 100% } OR { MEDIUM STONE SIZE 6"
PASSING 2 INCH SIEVE 100% } OR { MINIMUM STONE SIZE 2"

5 DETENTION POND OUTLET DETAIL
SCALE: NONE

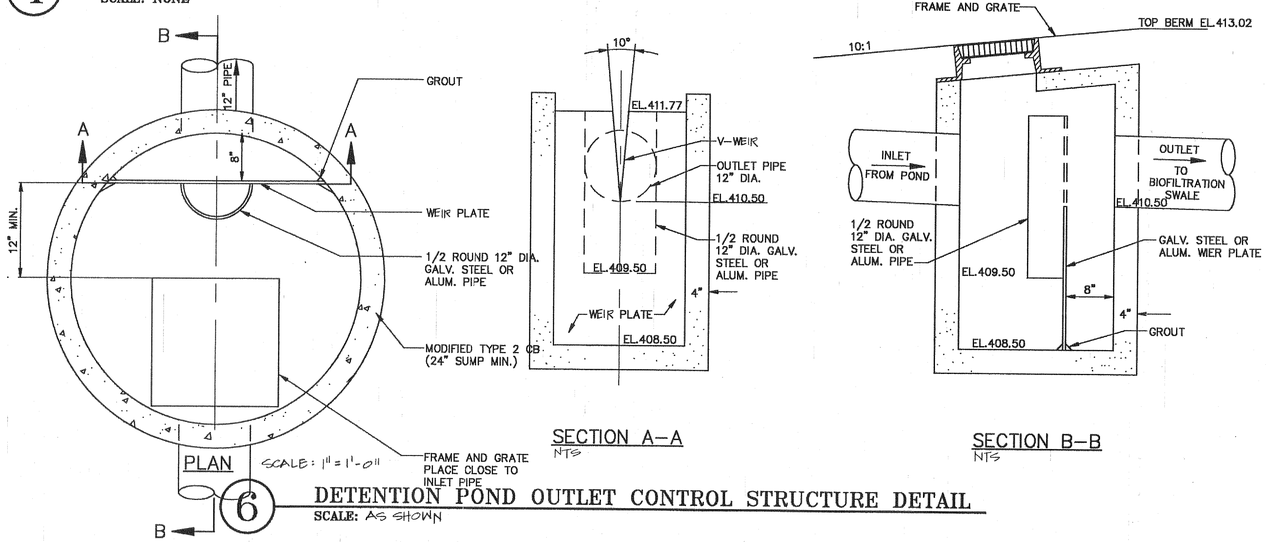

6 DETENTION POND OUTLET CONTROL STRUCTURE DETAIL
SCALE: AS SHOWN

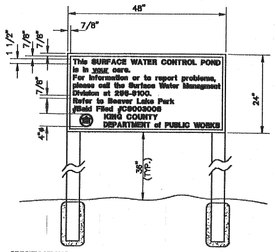

SPECIFICATIONS
SIZE: 48" BY 24"
MATERIAL: GRADE "B" OR BETTER EXTERIOR PLYWOOD.
PAINT: FACE – E COATS OUTDOOR ENAMEL (SPRAYED).
BACK – 1 COAT OUTDOOR ENAMEL (SPRAYED).
LETTERING: SILK SCREEN ENAMEL WHERE POSSIBLE, OR HAND-PAINTED ENAMELS.
COLORS: BLACK AND WHITE. WHITE BACKGROUND, LETTERING AND BORDER IN BLACK.
TYPE FACE: HELEVETICA. 1-1/2" TALL WITH 7/8" SPACING BETWEEN LETTERS AND OUTER BORDER. OUTER BORDER 1/4" WIDE.
INSTALLATION: SECURED TO CHAIN LINK FENCE IF AVAILABLE OTHERWISE INSTALL ON TWO 8 FOOT LONG 4"x4" POSTS, PRESSURE TREATED, INSTALLED IN 3 FOOT DEEP CONC. FILLED POST HOLES (8"Ø MIN.)

7 PERMANENT SURFACE WATER CONTROL POND SIGN
SCALE: NONE

GENERAL NOTES

(1) All construction shall be in accordance with the King County Code (KCC) Road Standards (KCRS), and the King County Council's conditions of preliminary subdivision approval. It shall be the sole responsibility of the applicant and the professional civil engineer to correct any error, omission, or variation from the above requirements found in these plans. All corrections shall be at no additional cost or liability to King County.

(2) The design elements within these plans have been reviewed according to the King County BALD Division Engineering Review checklist. Some elements may have been overlooked or missed by the BALD Division plan reviewer. Any variance from adopted standards is not allowed unless specifically approved by King County, prior to construction.

(3) Approval of this road, grading, and drainage plan does not constitute an approval of any other construction (e.g., domestic water conveyance, sewer conveyance, gas, electrical, etc.).

(4) Before any construction or development activity, a preconstruction meeting must be held between the BALD Division's Development Inspection Unit, the Applicant, and the Applicant's Construction Representative.

(5) A copy of these approved plans must be on the job site whenever construction is in progress.

(6) Construction noise shall be limited as per King County Code (Section 12.88); normally this is 7 a.m. to 10 p.m. weekdays and 9 a.m. to 10 p.m. on weekends.

(7) It shall be the applicant's/contractor's responsibility to obtain all construction easements necessary before initiating off-site work within the road rights-of-way.

(8) Franchised utilities or other installations that are not shown on these approved plans shall not be constructed unless an approved set of plans that meet all requirements of KCRS Chapter 8 are submitted to the BALD Division's Development Inspection Unit three days prior to construction.

(9) Datum shall be KCAS unless otherwise approved by the BALD Division.

(10) Groundwater system construction shall be within a right-of-way or appropriate drainage easement, but not underneath the roadway section. All groundwater systems must be constructed in accordance with Section B1 3.02 of the APWA Standard Specifications.

(11) All utility trenches shall be backfilled and compacted to 95% density.

(12) All roadway subgrade shall be backfilled and compacted to 95% density. WSDOT 2-06.3.

(13) Open cutting of existing roadways is not allowed unless specifically approved by the BALD Division and noted on these approved plans. Any open cut shall be restored in accordance with KCRS 8.03 (B)3.

(14) The Contractor shall be responsible for providing adequate safeguards, safety devices, protective equipment, flaggers, and any other needed actions to protect the life, health, and safety of the public, and to protect property in connection with the performance of work covered by the contractor. Any work within the traveled right-of-way that may interrupt normal traffic flow shall require at least one flagger for each lane of traffic affected. All sections of the WSDOT Standard Specifications 1-07.23 – Traffic Control, shall apply.

DRAINAGE NOTES

(1) Proof of liability insurance shall be submitted to the BALD Division prior to the preconstruction meeting (KCC 9.04.100.D).

(2) All pipe and appurtenances shall be laid on a properly prepared foundation in accordance with WSDOT 7-02.3(1). This shall include leveling and compacting the trench bottom, the top of the foundation material, and any required pipe bedding, to a uniform grade so that the entire pipe is supported by a uniformly dense unyielding base.

(3) Steel pipe shall be galvanized and have asphalt treatment #1 or better inside and outside (KCRS 7.03).

(4) All drainage structures, such as catch basins and manholes, not located within a traveled roadway or sidewalk, shall have solid locking lids. All drainage structures associated with a permanent retention/detention facility shall have solid locking lids (KCRS 7.03).

(5) All catch basin grates shall conform to KCRS drawing numbers 41, 46, 47, or 48, which includes the stamping "OUTFALL TO STEAM, DUMP NO POLLUTANTS" and "Property of King County" (KCRS 7.07).

(6) All driveway culverts located within King County right-of-way shall be of sufficient length to provide a minimum 3:1 slope from the edge of the driveway to the bottom of the ditch. Culverts shall have beveled end sections to match the side slope (KCRS 7.03(J)).

(7) Rock for erosion protection of roadway ditches, where required, must be of sound quarry rock, placed to a depth of 1 foot and must meet the following specifications: 4"-8"/40%-70% passing; 2"-4" rock/30%-40% passing; and -2" rock/10%-20% passing. Installation shall be in accordance with KCRS drawing number 51.

STRUCTURAL NOTES

(1) These plans are approved for standard road and drainage improvements only. Plans for structures such as bridges, vaults and retaining walls require a separate review and approval by the BALD Division prior to construction (KCC 16.04, 16.70, 14.20).

(2) Rockeries are considered to be a method of bank stabilization and erosion control. Rockeries shall not be constructed to serve as retaining walls. All rockeries shall be constructed in accordance with KCRS drawing numbers 19, 20, and 21.

FINAL CORRECTED PLAN
DATE: 7/5/01
APPROVED:

3/20/92
PAUL J. GOTZ
STATE OF WASHINGTON
REGISTERED PROFESSIONAL ENGINEER
5/14/93

K.C. BALD FILE #C 9003006

REVISIONS:	DATE:
PROJECT RECORD DRAW.	5.14.93

KING COUNTY NATURAL RESOURCES & PARKS DIVISION
2040 84TH AVENUE S.E., MERCER ISLAND, WASHINGTON 98040

THE PORTICO GROUP
Architects & Landscape Architects
106 Lenora Street
Seattle, Washington 98121-2210
206 448 6506 FAX 206 441 1547

Caribe Enigineering, Inc. Structural & Civil Engineers 206 367 2570
Anne Symonds & Associates, Inc. Consulting Engineers 206 441 1855
de Montigny Engineers, Inc. Mechanical Consulting Engineers 206 941 2139

BEAVER LAKE PARK: THE CAMP

SCALE: AS NOTED
DATE: 3/20/92
DRAWN BY: BJS/PJG
CHECKED BY: PJG
JOB NO.

GRADING AND STORM DRAINAGE DETAILS

SHEET S-2-11 OF

FILE NAME: 2007S211.DWG
PLOT DATE: 3/20/92

AS-BUILT NO. 01-0703

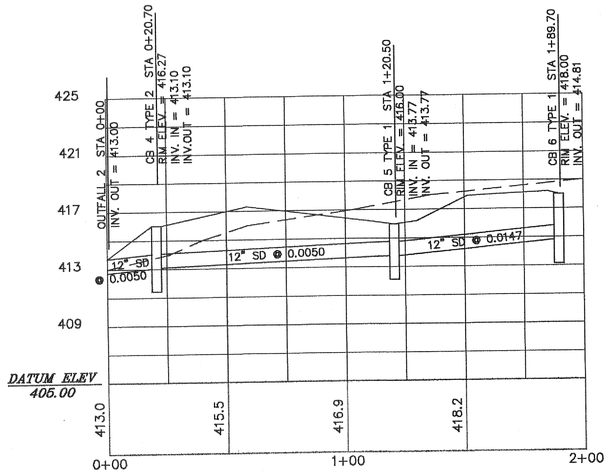

1 PROFILE OUTFALL 2 TO CB6
SCALE:
HORIZ.–1"=30'
VERT.–1"=5'

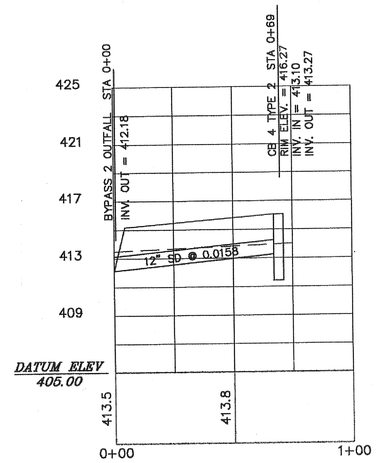

2 PROFILE BYPASS 2
SCALE:
HORIZ.–1"=30'
VERT.–1"=5'

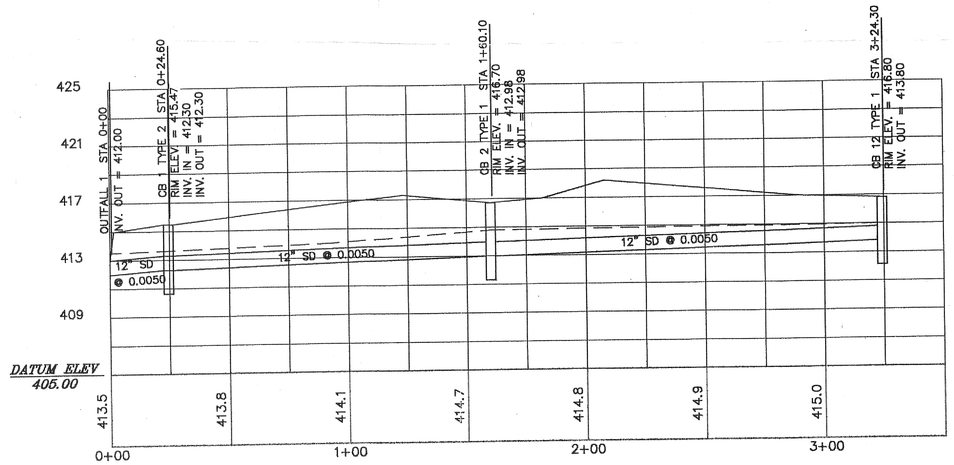

3 PROFILE OUTFALL 1 TO CB12
SCALE:
HORIZ.–1"=30'
VERT.–1"=5'

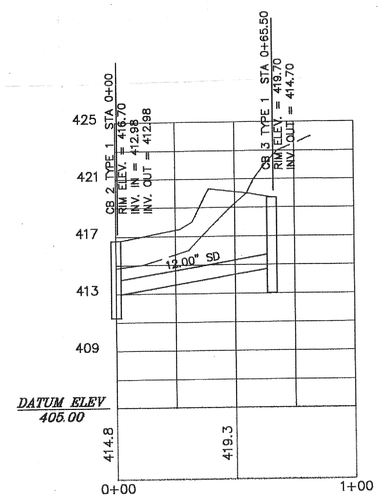

4 PROFILE CB2 TO CB3
SCALE:
HORIZ.–1"=30'
VERT.–1"=5'

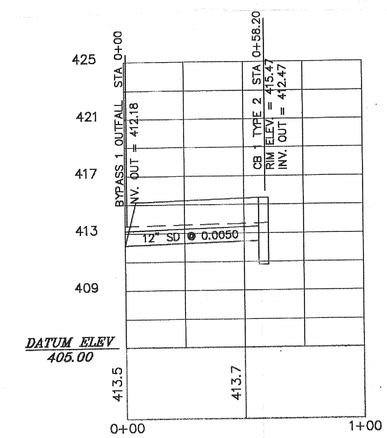

5 PROFILE BYPASS 1
SCALE:
HORIZ.–1"=30'
VERT.–1"=5'

FINAL CORRECTED PLAN
DATE: 7/5/01
APPROVED:

KC. BALD FILE # C 90030006

REVISIONS:	DATE:
PROJECT RECORD DRAWING	5/19/93

KING COUNTY
NATURAL RESOURCES &
PARKS DIVISION
2040 84TH AVENUE S.E., MERCER ISLAND, WASHINGTON 98040

THE PORTICO GROUP
Architects & Landscape Architects
106 Lenora Street
Seattle, Washington 98121-2210
206 448 6506 FAX 206 441 1547

Caribe Engineering, Inc. Structural & Civil Engineers 206 367 2570
Anne Symonds & Associates, Inc. Consulting Engineers 206 441 1855
de Montigny Engineers, Inc. Mechanical Consulting Engineers 206 941 2139

BEAVER LAKE PARK: THE CAMP

SCALE: NOTED
DATE: 3/20/92
DRAWN BY: BJS
CHECKED BY: PJG
JOB NO. C90030006
L90SH036

STORM SEWER PROFILES

SHEET S-2-12 OF

AS-BUILT NO. 01-0704